




wales

m

Abergynolwyn






### 7. Caerberllan farmhouse

52.65122° N, -3.97786° W

This amazing building was built in 1590 and has an infamous history of murder and family feuds.

Walk through the farmyard and onto the castle.



### 10. Oak forests

52.66129° N, -3.96341° W

An overgrown track opens up where oak trees hug the river bends.

Follow a winding path up to a lovely waterfall. Head up the hill and over the style.




### 8. Castell Y Bere

52.65887° N, -3.97578° W

Started by Llewelyn the Great in 1221, it was captured by the English in 1283.

This mountain fortress perched high on a rocky spur has commanding views over the valley.




### 11. Split rock

52.66021° N, -3.95607° W

Take a look and see if you can spot the local farmers' graffiti on it where they've carved their names.

Ahead lies a spectacular route through the valley.



### 9. Mary Jones' chapel (St Michael's Church)

52.66110° N, -3.96586° W

Walking down from the castle we veered left towards Ty'n y Ddol.

Mary Jones was a local girl who walked 25 miles from here to Bala in bare feet, just to get her copy of a Welsh bible.



### 12. Old stone boundary walls

52.65968° N, -3.94567° W

Along this route you'll spot old stone boundary walls - some of which go right up and over the mountain tops.

wales

m

Abergynolwyn